
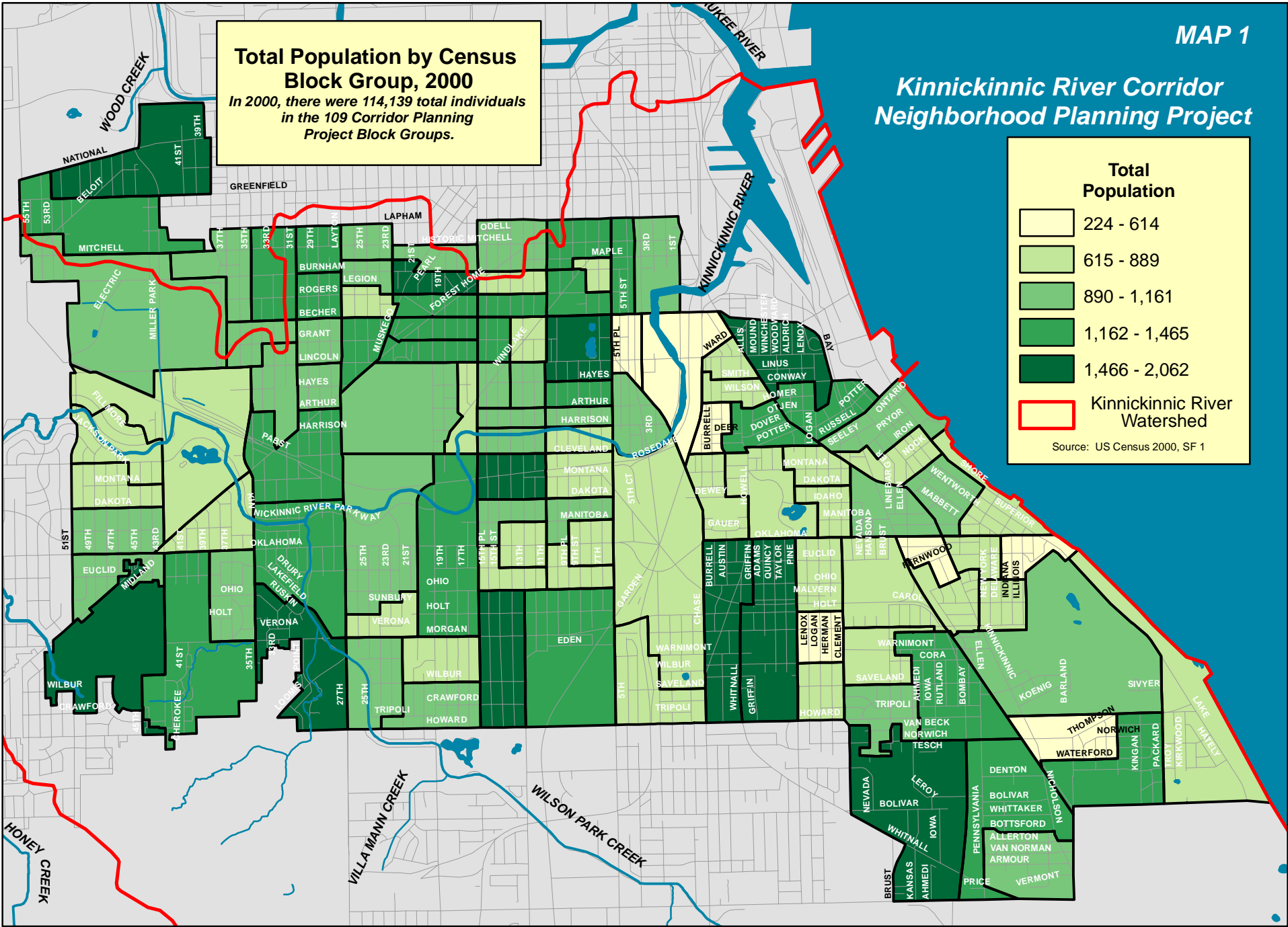
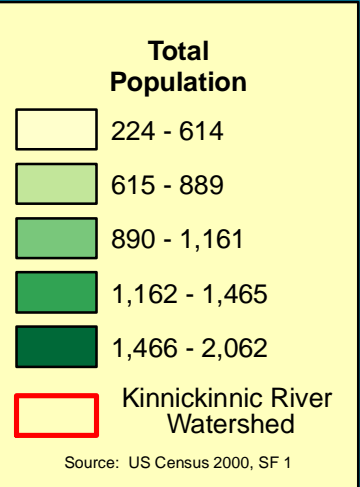


Kinnickinnic River Corridor Neighborhood Planning Project


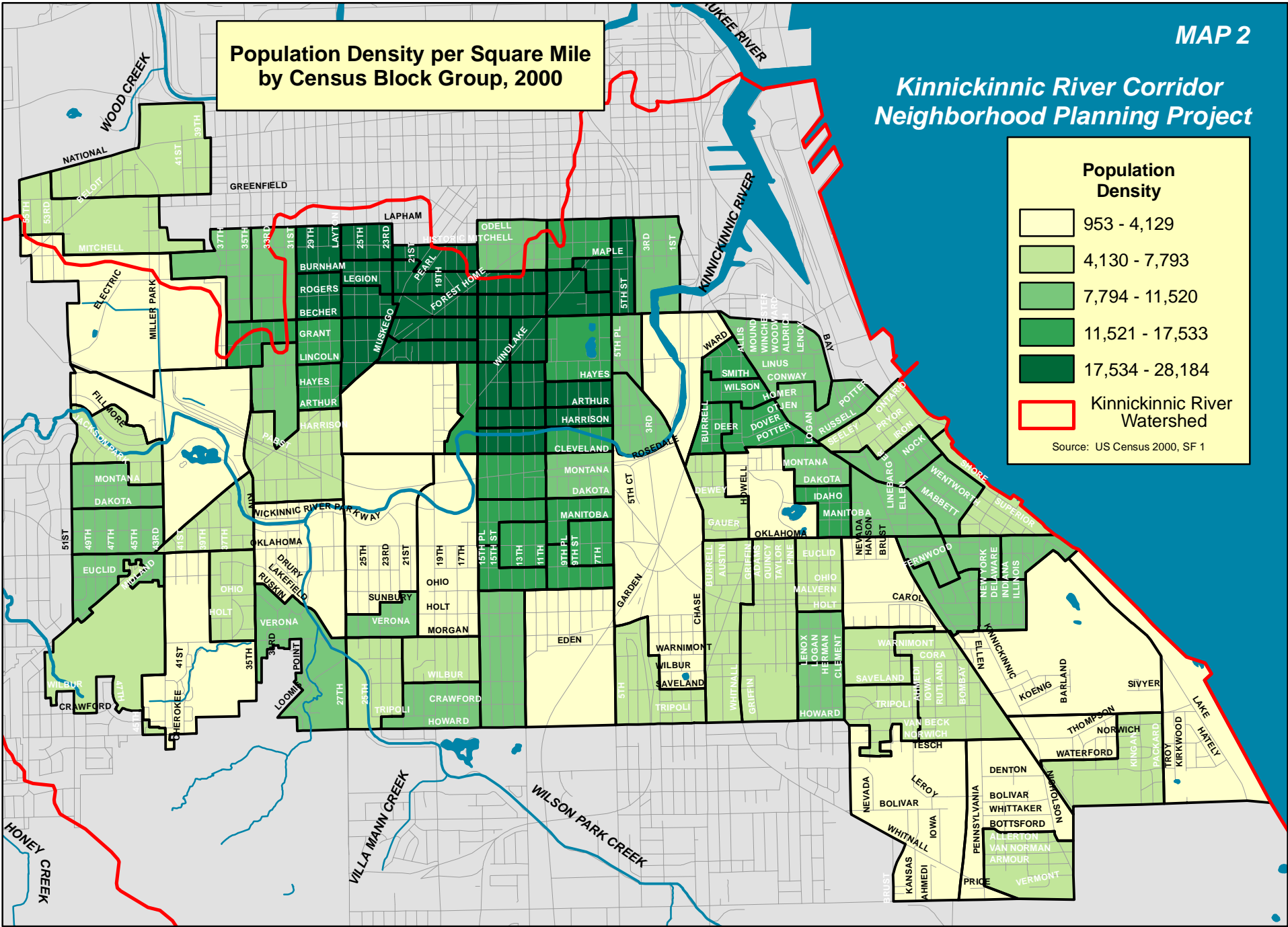
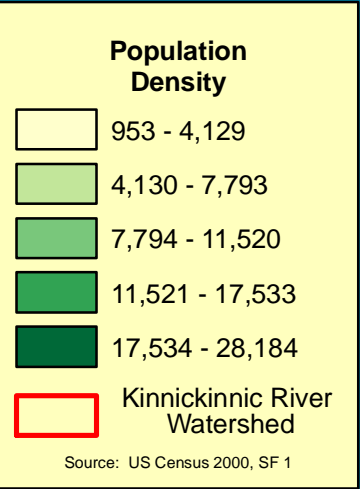
Total Population by Census Block Group, 2000

In 2000, there were 114,139 total individuals in the 109 Corridor Planning Project Block Groups.




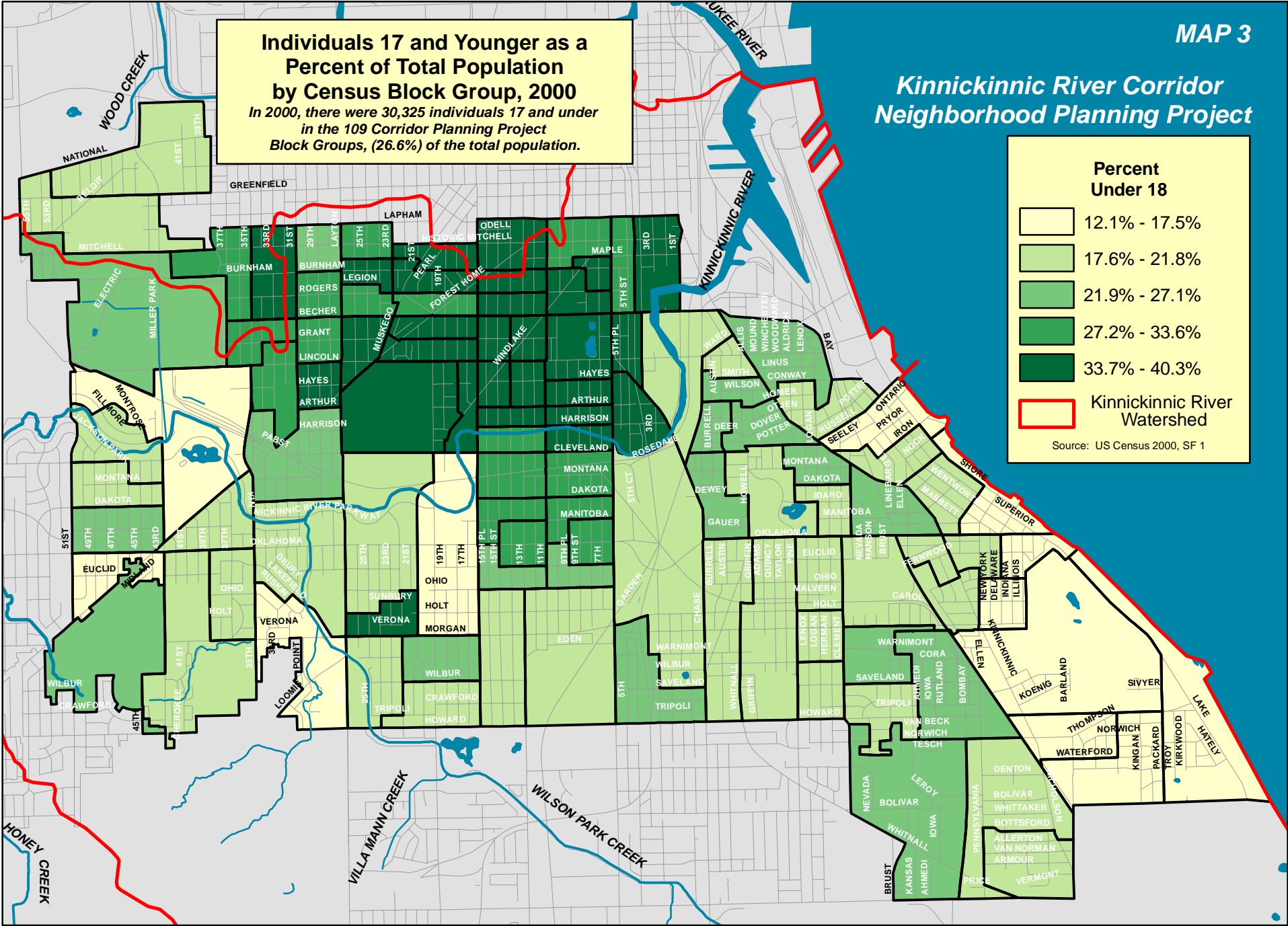
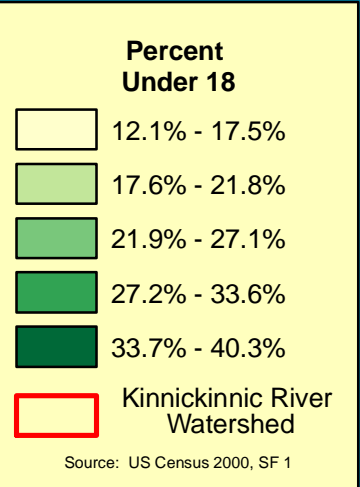
Kinnickinnic River Corridor Neighborhood Planning Project

**Population Density per Square Mile
by Census Block Group, 2000**



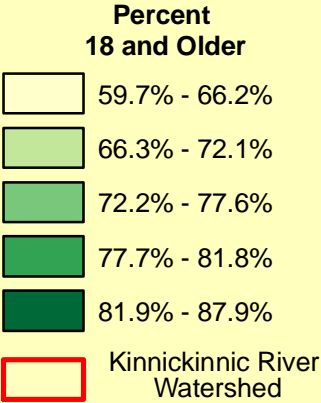
Kinnickinnic River Corridor Neighborhood Planning Project

**Individuals 17 and Younger as a
Percent of Total Population
by Census Block Group, 2000**
*In 2000, there were 30,325 individuals 17 and under
 in the 109 Corridor Planning Project
 Block Groups, (26.6%) of the total population.*



Kinnickinnic River Corridor
Neighborhood Planning Project

Individuals 18 and Older as a
Percent of Total Population
by Census Block Group, 2000



Source: US Census 2000, SF 1

